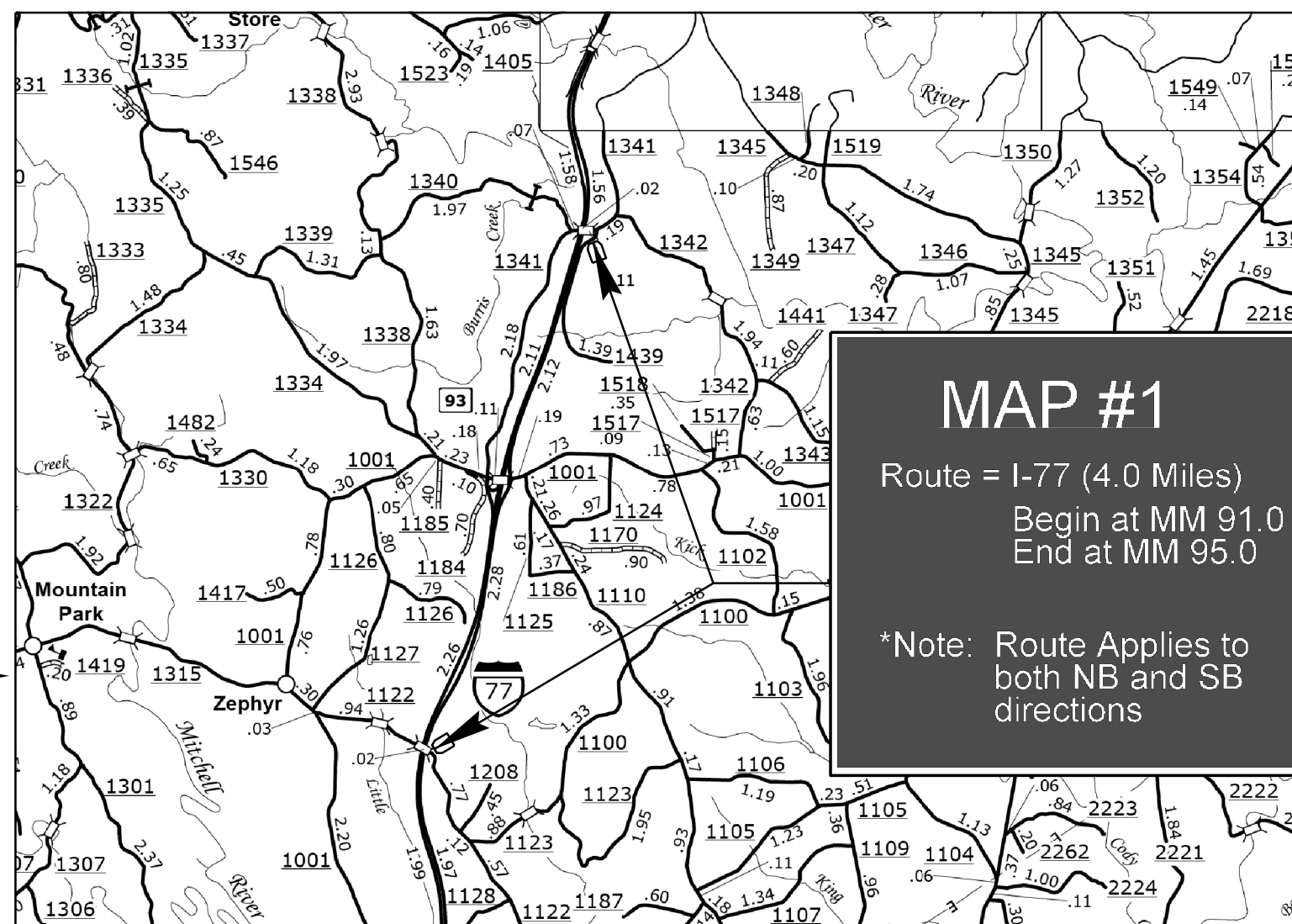
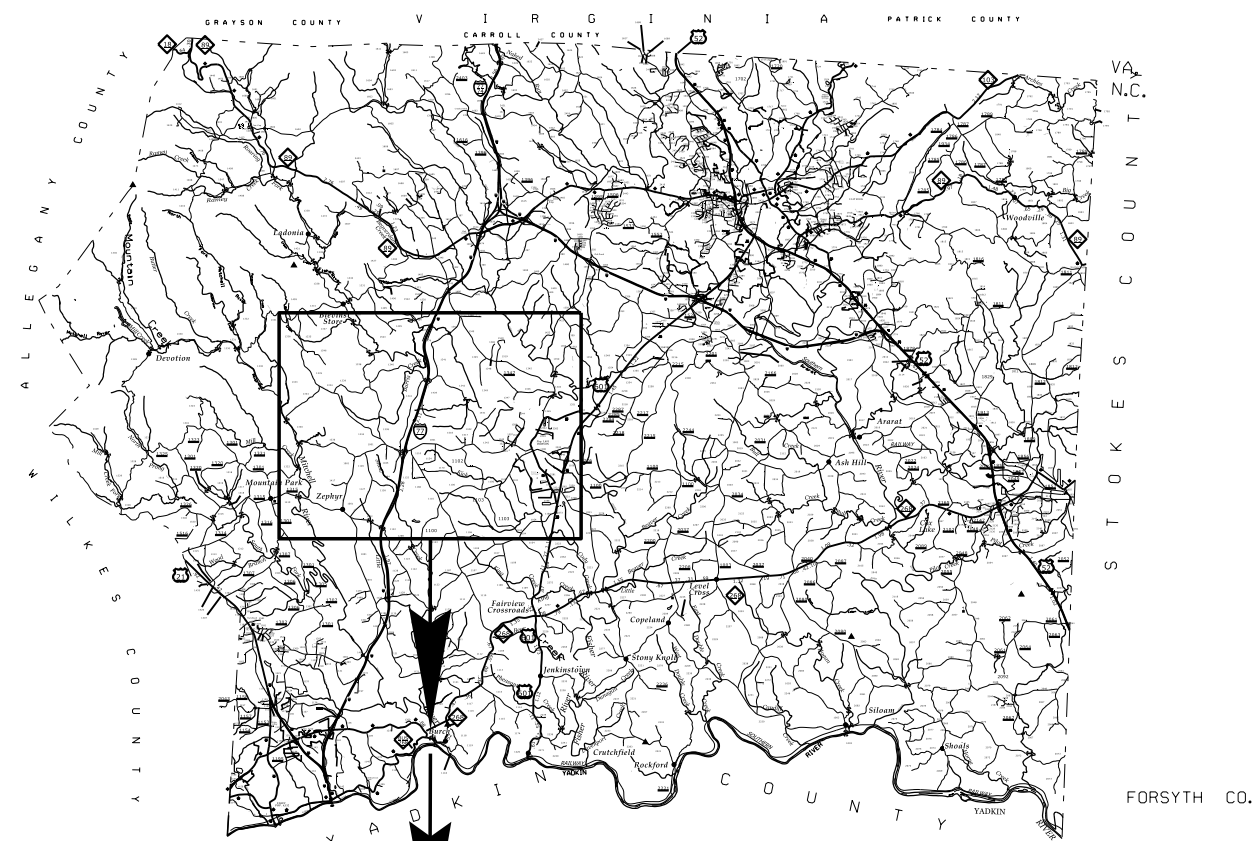


STATE OF NORTH CAROLINA
DIVISION OF HIGHWAYS

SURRY COUNTY

TYPE OF WORK: DIAMOND GRINDING PCC PAVEMENT AND
LONG-LIFE PAVEMENT MARKINGS

2022

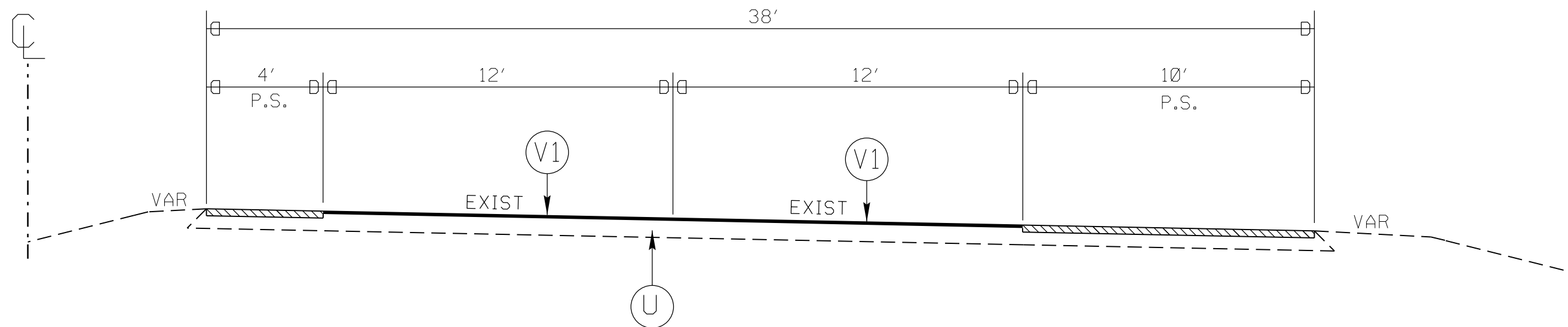


MAP #1
Route = I-77 (4.0 Miles)
Begin at MM 91.0
End at MM 95.0

*Note: Route Applies to both NB and SB directions

I-5829A I-77 FROM MM 91 TO MM 95 NORTH AND SOUTH BOUND LANES IN SURRY COUNTY		
DIVISION 11		
REVISIONS	INIT.	DATE
SHEET UPDATED	DLH	2/11/22
SCALE: N/A		DATE: 06/2017
PREPARED BY: R.A. SHAW		
REVIEWED BY: J.L. LAWS		
REVIEWED BY:		
N.C. DEPARTMENT of TRANSPORTATION DIVISION of HIGHWAYS DIVISION ELEVEN		

8/17/99



TYPICAL SECTION NO. 1
I-77 NBL / SBL FROM MM 91 TO MM 95

PAVEMENT SCHEDULE	
U	EXISTING PAVEMENT
V1	DIAMOND GRINDING PCC PAVEMENT

<p align="center">I-5829A I-77 FROM MM 91 TO MM 95 NORTH AND SOUTH BOUND LANES IN SURRY COUNTY</p>													
<p>DIVISION 11</p> <table border="1"> <thead> <tr> <th>REVISIONS</th> <th>INIT.</th> <th>DATE</th> </tr> </thead> <tbody> <tr> <td>SHEET UPDATED</td> <td>DLH</td> <td>2/11/22</td> </tr> <tr> <td> </td> <td> </td> <td> </td> </tr> <tr> <td> </td> <td> </td> <td> </td> </tr> </tbody> </table>			REVISIONS	INIT.	DATE	SHEET UPDATED	DLH	2/11/22					
REVISIONS	INIT.	DATE											
SHEET UPDATED	DLH	2/11/22											
<p align="center">N.C. DEPARTMENT of TRANSPORTATION DIVISION of HIGHWAYS DIVISION ELEVEN</p>		<p>SCALE: N/A DATE: 06/2017</p> <p>PREPARED BY: R.A. SHAW REVIEWED BY: J.L. LAWS REVIEWED BY: </p>											